spring FINANCIAL GROUP

SPRING CYCLE

2018 RIDE GUIDE

OCTOBER 14

@springcycle #springcyclesydney

spring FINANCIAL GROUP

TAKE THE ROAD TO YOUR FINANCIAL FUTURE.

The best way to get where you want to go in life is to plan the journey. At Spring Financial Group, we'll help you navigate the road ahead and make the most of your financial future. We offer a fresh approach by providing tailored financial advice that is affordable, and would like to extend an invitation for you to come in and talk with us on a confidential and obligation free basis.

Call 02 9248 0422 to arrange a meeting or visit springFG.com

CONTENTS

2018 Spring Financial Group Spring Cycle	4
Get More With a Bicycle NSW Membership!	7
Ride Day Ready	9
Getting There	16
Road Closures	20
Rider Support	22
Festival Finish – What's On	24
Spring Cycle Ambassador	25
Make Your Ride Count – Fundraise	27
Getting Home	29
For Your Safety	30
Cycling Etiquette	32
Sydney Olympic Park Finish Map	35
Pyrmont Finish Map	36
Sponsors	40

WELCOME TO THE 2018 SPRING FINANCIAL GROUP SPRING CYCLE

Bicycle NSW along with Fairfax Events & Entertainment is pleased to present the 2018 Spring Financial Group Spring Cycle. This Ride Guide contains important information to help you make the most of Spring Cycle on Sunday October 14.

Bicycle NSW want as many people as possible in New South Wales to experience the thrill of riding over the Sydney Harbour Bridge and past some of Sydney's most iconic landmarks.

Spring Cycle is a day we can celebrate cycling and rediscover its joys by riding through Sydney and beyond on roads, paths and through parks you may never have crossed before. So let the fun begin!

A note from Bicycle NSW

We are proud to present Sydney's largest recreational bike ride. Bicycle NSW is the peak bike riding advocacy body for New South Wales. Since 1976, we have been working, on behalf of our members, to improve conditions and to create a better and safer environment for riding in our state. Bicycle NSW has a dedicated team that love bike riding and are committed to making cycling an easier, safer and (even) more enjoyable activity.

Alistair Ferguson, Executive Officer, Bicycle NSW

A note from Fairfax Events & Entertainment

We are excited to partner with Bicycle NSW and we welcome the Spring Cycle event to our mass participation event portfolio. As part of our strategy we have focused on successful growth across our cycling portfolio that already includes; The Great Ocean & Otway Classic, The Audax Alpine Classic, Giro Della Donna, Ride Daylesford and the Amy's Gran Fondo. The opportunity to partner with Bicycle NSW to deliver the Spring Cycle event, with its rich history, is a perfect fit for us. Our first-class team have built *The Sun-Herald* City2Surf presented by Westpac into the world's largest mass participation fun run and our aim is to apply these skills coupled with the Fairfax media power to create another truly world class event.

Martin Jolly, Managing Director of Fairfax Events & Entertainment

10km City Ride

Ideal for families and novice riders who want to experience the thrill of riding over the Sydney Harbour Bridge and past some of Sydney's most iconic landmarks including the Sydney Opera House and historic Rocks area. Celebrate your Spring Cycle success with a festival finish at Pirrama Park, Pyrmont.

18km River Ride

Ideal for riders who are keen to explore the amazing cycleway along the Parramatta River. The ride will end at the big festival finish in Cathy Freeman Park, Sydney Olympic Park.

50km Classic Ride

For those looking for an adventure, this route takes in the best of the 10km City Ride including the ride over the spectacular Harbour Bridge, past the Opera House and historic Rocks area, before exploring the diverse Inner West and venturing out to Sydney Olympic Park for a festival finish.

105km Challenge Ride

Challenge your cycling performance with a century plus by riding greater Sydney. Clock up 50kms riding across the Sydney Harbour Bridge, past the Sydney Opera House and traversing the diverse Inner West before taking your challenge out to Western Sydney Parklands via picturesque Parramatta and Prospect Dam. Return for your festival finish at Sydney Olympic Park.

Come ride with us!

NSW GOVERNMENT

Roads and Maritime Services is a Proud sponsor of Spring Cycle.

To find out more about great cycleways in NSW visit:
www.rms.nsw.gov.au/roads/bicycles

GET MORE WITH A BICYCLE NSW MEMBERSHIP!

Bicycle NSW is a not-for-profit, membership based organisation working hard to improve riding conditions for all cyclists.

What have we done?

- Ensured there is no mandatory ID law for cyclists
- Advocated for the introduction of the Minimum Passing Distance
- Pushed for the increased age of footpath riding

What are we doing?

- Working to create safer areas around construction sites for cyclists and pedestrians
- Create awareness and enforcement of laws to keep cyclists safe, i.e. Minimum Passing Distance
- Talking to Governments and Councils to build more cycling infrastructure across NSW and in your area

As a Member we also make certain that you are insured when riding.
Become a Bicycle NSW Member today and help us make your ride safer.
Visit bicyclensw.org.au

#1LessCarNSW

Join bicycle NSW

Creating a better environment for cycling

bicyclensw.org.au

RIDE DAY READY

10km City Ride

Start Time	8:00am – 8:30am **You must start the ride within this time.**	Please arrive 30 mins prior to your start time. You must start with your ride because there are cut off times along the route. You may not be able to complete the distance if you start late.
Cut Off Times	North Sydney Railway Station – 8:15am St Leonards Park, Miller Street, North Sydney (Start Site) – 8:30am Harbour Bridge on Ramp – 9:00am King Street & Sussex Street, Sydney – 10:00am Pirrama Road, Pirrama Park, Pyrmont (Finish Site) – 10.30am	To ensure a safe Spring Cycle for all participants and to reduce the impact on the broader Sydney community we must enforce cut off times along the route. Please note that the Spring Cycle is NOT a race and the route and timings have been designed to allow a fun recreational bicycle ride through spectacular Sydney.
Rest Sites	There is no designated Rest Stop along the route.	The start and finish sites on the ride will be equipped with water, toilets and First Aid Officers, along with food, bike mechanics and entertainment.

See springcycle.com.au for further information and route map.

18km River Ride

Start Time	10:00am –10:30am **You must start the ride within this time.**	Please arrive 30 mins prior to your start time. You must start with your ride because there are cut off times along the route. You may not be able to complete the distance if you start late.
Cut Off Times	Pavilion Flat, Parramatta Park - 10:30am	To ensure a safe Spring Cycle for all participants and to reduce the impact on the broader Sydney community we must enforce cut off times along the route. Please note that the Spring Cycle is NOT a race and the route and timings have been designed to allow a fun recreational bicycle ride through spectacular Sydney.
Rest Sites	There is no designated Rest Stop along the route.	The start and finish sites on the ride will be equipped with water, toilets and First Aid Officers, along with food, bike mechanics and entertainment.

See springcycle.com.au for further information and route map.

50km Classic Ride

Start Time	7:00am – 7:30am **You must start the ride within this time.**	Please arrive 30 mins prior to your start time. You must start with your ride because there are cut off times along the route. You may not be able to complete the distance if you start late.
Cut Off Times	North Sydney Railway Station – 7:35am St Leonards Park (Start Site) – 7:50am Harbour Bridge on-Ramp – 7:55am King Street & Sussex Street, Sydney – 8:40am Murray Street & Darling Drive, Pyrmont – 8:50am Johnstons Creek Bridge – 9:30am Richard Murden Reserve, Haberfield – 10:00am Halliday Park – 10:30am Observation Tower Cycleway, Sydney Olympic Park – 11:30am	To ensure a safe Spring Cycle for all participants and to reduce the impact on the broader Sydney community we must enforce cut off times along the route. Please note that the Spring Cycle is NOT a race and the route and timings have been designed to allow a fun recreational bicycle ride through spectacular Sydney.

Stop	Location	From Start	From Finish	Site Open	Site Close
Start Site	St Leonards Park (Miller St, North Sydney)	0km	50km	6:00am	8:30am
Rest Stop	Richard Murden Reserve (Haberfield)	20km	30km	7.00am	10:00am
Rest Stop	Meadowbank Park (Meadowbank)	35.5km	14.5km	7:30am	12:30pm
Finish site	Cathy Freeman Park (Sydney Olympic Park)	50km	0km	8:15am	2:00pm

See springcycle.com.au for further information and route map.

105km Challenge Ride

Start Time	6:30am – 7:00am **You must start the ride within this time.**	Please arrive 30 mins prior to your start time. You must start with your ride because there are cut off times along the route. You may not be able to complete the distance if you start late.
Cut Off Times	North Sydney Railway Station – 6:30am St Leonards Park (Start Site) – 6:45am Harbour Bridge on Ramp - 6:50am King Street & Sussex Street, Sydney – 7:15am Murray Street & Darling Drive, Pyrmont – 7:20am Johnstons Creek Bridge – 7:35am Richard Murden Reserve – 7:50am Halliday Park – 8:10am Observation Tower Cycleway, Sydney Olympic Park - 8:30am	To ensure a safe Spring Cycle for all participants and to reduce the impact on the broader Sydney community we must enforce cut off times along the route. Please note that the Spring Cycle is NOT a race and the route and timings have been designed to allow a fun recreational bicycle ride through spectacular Sydney.

Cut Off Times	Silverwater Bridge, Ermington – 9:15am Pavillion Flat, Parramatta Park – 9:35am Rita St & Morgan St Grass, Merrylands – 10:00am Pipeline Shared Path, Guildford – 10:15am Prospect Highway & Lower Canal Cycleway – 10:50am	

Stop	Location	From Start	From Finish	Site Open	Site Close
Start Site	St Leonards Park (Miller St, North Sydney)	0km	105km	6:00am	8:30am
Rest Stop	Richard Murden Reserve (Haberfield)	18.5km	88.5km	7.00am	10:00am
Rest Stop	Meadowbank Park (Meadowbank)	35.5km	69.5km	7:30am	12.30pm
Rest Stop	Rita St & Morgan St (Merrylands)	53.5km	51.5km	8.00am	1:15pm
Rest Stop	The Dairy Picnic Area (Western Sydney Parklands)	76.5km	28.5km	8.45am	11:45am
Rest Stop	Rita St & Morgan St (Merrylands)	95.5km	9.5km	8.00am	1:15pm
Finish site	Cathy Freeman Park (Sydney Olympic Park)	105km	0km	8.15am	2.00pm

See springcycle.com.au for further information and route map.

6 issues of Cyclist FOR ONLY $79

Plus receive a pair of high-performance Pearl Izumi Elite Socks plus a pair of Toe Covers valued at over $60

visit: Cyclist.com.au

GETTING THERE

St Leonards Park

10 50 105

Start Site: For the 10km, 50km and 105km Spring Financial Group Spring Cycle

Meeting Point: St Leonards Park, Miller Street, North Sydney

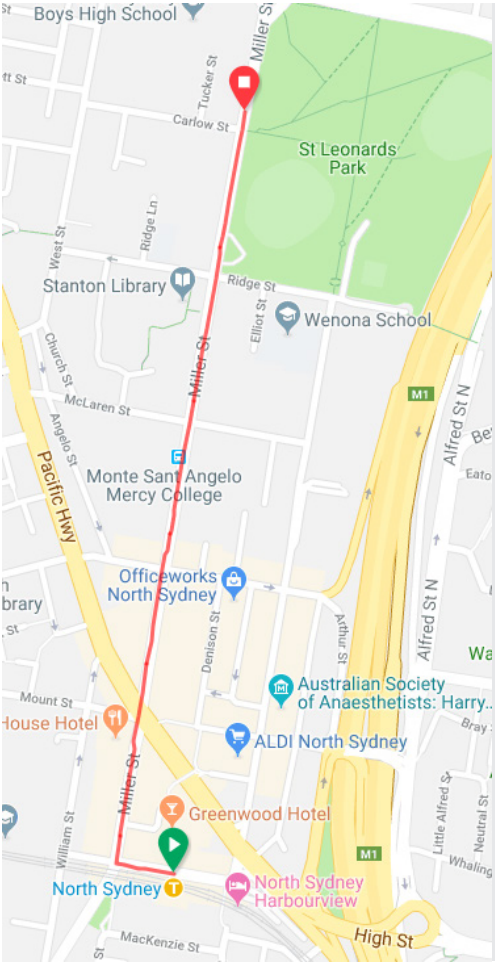

GETTING THERE

18

Pavillion Flat

Start Site: For the 18km Spring Financial Group Spring Cycle

Meeting Point: Pavillion Flat Picnic Area, Parramatta Park, Parramatta

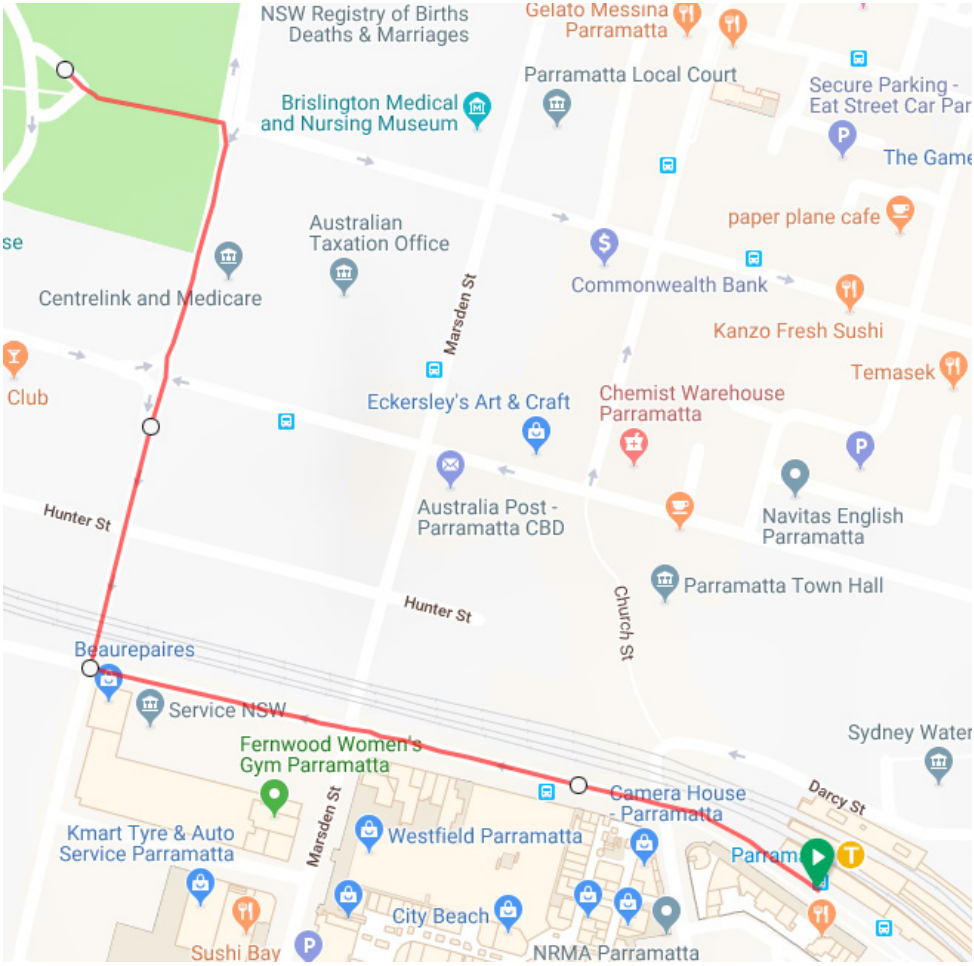

Getting there by bicycle

If you are keen for a warm up before your Spring Financial Group Spring Cycle, why not ride to the start? To find a safe route to the start check out the mapping resources provided by Transport for NSW at: rms.nsw.gov.au/roads/bicycles/cyclewayfinder/

Getting there by public transport

St Leonards Park: North Sydney Train Station is a short ride from the start area at St Leonards Park on Miller St for the 10km City Ride, 50km Classic Ride and 105km Challenge Rides. Turn left as you exit the station on Blue St, right onto Miller St and then straight up the hill to the start. A team of volunteers will be on site to help guide you as well.

Parramatta Park: Parramatta Train Station is a short ride from the 18km River Ride start area in Pavilion Flat, Parramatta Park. Turn left as you exit the station onto Macquarie St, right on O'Connell St and then left into the park via George St.

Travel on public transport

Thanks to our partners, Transport for NSW, travel on train and ferries services* is covered for 2018 Spring Financial Group Spring Cycle participants. Travel on all public transport services is covered for volunteers as well. **Remember, bicycles aren't allowed on-board buses so if you're travelling with your bike you'll need to catch a train**. You just need to show your rider ID or Volunteer Travel Pass to transport staff when boarding services, so remember to keep it safe for your trip home as well.

Extra trains will run between North Sydney and Olympic Park to get you there and home again. If you're travelling from the T1 North Shore & Northern Line, allow extra travel time and plan ahead as trackwork is scheduled for the weekend of the event. **Visit transportnsw.info for all the information you need to plan your trip.**

* Ferry crews may refuse to allow bicycles on board if there is a safety concern or not enough room for it to be safely stowed on board. Participants planning to catch a ferry home from Olympic Park should consider the train instead.

Getting there by car

We strongly encourage participants to leave the car at home as parking is already limited and **special event clearway parking restrictions** will be in place from 3am to 11am around the start area in North Sydney. Roads will also be closed, see below for more details on closure locations and times.

These **clearways are strict no-parking zones** and vehicles left in clearways will be towed and a fee applies so make sure to look for the bright yellow signs and read them carefully before parking. For details on clearway locations, visit livetraffic.com.

If you have to drive to the start area in North Sydney or in Parramatta, visit the following websites for nearby parking options:

- North Sydney Council: www.northsydney.nsw.gov.au/Traffic_Transport/Car_Parks
- Parramatta Council: www.cityofparramatta.nsw.gov.au/living-and-community/parking-and-transport
- Wilson car parks: www.wilsonparking.com.au
- Secure car parks: www.secureparking.com.au

ROAD CLOSURES

For the safety of cyclists, road and lane closures will be in place for the first 10km of the ride to Pyrmont. From there, cyclists continuing on the remainder of the course towards Olympic Park will be sharing roads with motorists abiding by road rules.

Below is a summary of the key road closures. You can also check out the interactive road closure map on our website. For downloadable PDF maps of the road closures and a full detailed listing of closures, clearways and other changed traffic conditions, visit livetraffic.com.

Key road closures from 4am to 11am:

- Miller St, Angelo St, Carlow St, Berry St, Arthur St and other surrounding local roads in North Sydney
- Cahill Expressway (Lanes 7 & 8 on the Sydney Harbour Bridge)
- Lanes 3 & 6 on the Sydney Harbour Bridge (2 lanes remain open in each direction across the Bridge, a 40km/h speed limit will be in effect while the ride is underway)
- Pyrmont St, Pirrrama Rd, Union St, Bunn St and other surrounding local roads in Pyrmont. Some roads around the finish site remain closed until 11.30am.

GO TOGETHER SAFELY

Help keep yourself and others safe on our roads;

- Always wear your helmet
- Always obey the road rules, including traffic lights, Stop and Give Way signs
- Make yourself visible by wearing bright, light or reflective clothing
- Give hand signals when changing lanes, or turning left or right

NSW GOVERNMENT

GO TOGETHER

Find out more at **gotogether.transport.nsw.gov.au**

RIDER SUPPORT

Sweep Bus

A sweep bus will follow each ride to ensure that any riders who have difficulty completing the distance are given assistance. If necessary, the Sweep Bus can transport riders and their bikes to a nearby train station.

Bike Mechanics

It is highly recommended to have your bike checked by a bicycle mechanic before hopping on to enjoy the Spring Cycle. If you do find yourself with a flat tyre or you get into some mechanical difficulty during the ride, there will be mobile mechanics along the route and located at the start, rest and finish sites.

NSW Police Bicycle Unit

The NSW Police Bicycle Unit will be in attendance to help provide a safe environment for all participants.

NSW Police

NSW Police Officers are deployed throughout the event course to assist with road closures, monitoring the event flow and traffic flow, and ensuring the safety of cyclists and the non-event community. Ensure you follow the directions of any NSW Police Officer during your ride.

First Aid

First Aid Officers will be available both at the start, finish and rest sites and also as mobile help throughout the ride.

Wayfinding Volunteers

Look out for the friendly and knowledgeable wayfinding volunteers at key junctions and turns who are there to make sure that you are always on target to successfully complete your ride. Note that the wayfinding volunteers are not permitted to direct traffic, so take care at intersections and roundabouts.

If you need legal help contact Carroll & O'Dea Lawyers

All Bicycle NSW members can call Carroll & O'Dea Lawyers Cyclist Legal line on 1800 059 278
or email **enquiry@codea.com.au**

www.codea.com.au

1800 059 278

BUSINESS | PERSONAL | COMMUNITY & ASSOCIATIONS | COMPENSATION

Liability limited by a scheme approved under Professional Standards Legislation

FESTIVAL FINISH – WHAT'S ON

Pyrmont festival finish

10km City Ride

The Pyrmont festival finish will be bursting with fun for all the family. This includes:

- Live Band, MCM
- Market stalls
- Food stalls
- Free bike parking

Sydney Olympic Park festival finish

18km River Ride , 50km Classic Ride, 105km Challenge Ride

The 18km, 50km and 105km rides finish at Cathy Freeman Park in Sydney Olympic Park. This festival finish will be jam packed with exhibitioners, entertainment and activations. This includes:

- Music
- Exhibitioners
- Food stalls
- Free bike parking
- Lounge area
- Get your health checked at the Spring Financial Group marquee

SPRING CYCLE AMBASSADOR

Robbie McEwen

Robbie McEwen is back on board for Spring Cycle 2018. As a former professional road racer for Australia, riding is in his blood. He encourages people of all ages and abilities to enjoy riding a bike.

Competing in the Tour de France 12 times, Robbie has a lot of experience under his belt. In 2002, he became the first Australian to win the points classification in the Tour de France and went on to win it 2 more times. At his peak he was considered one of the best sprinters in the world.

“I love that Spring Cycle gives so many people the opportunity to get out together in so many different ride categories and enjoy a safe day out on the bike. And it opens people’s eyes to the riding possibilities in Sydney from the city to Homebush and beyond,” McEwen said.

Robbie will be riding the 105km Challenge Ride. Join him and all the fun on event day!

Pictured: Spring Cycle Ambassador Robbie McEwen, 8 x BMX & Mountain World Champion, Caroline Buchanan and President of Bicycle NSW, Jon Leighton.

25 Years of Innovative SPORTS NUTRITION

It all started in a Berkeley, California Kitchen. In 1993, Dr. Bill Vaughan formulated the first GU Energy Gel as a more digestible fuel for his daughter, a top ultramarathoner. What he created was a breakthrough product that allowed athletes to effectively fuel on the go.

To celebrate 25 years of innovation, we created this delicious, limited-edition Birthday Cake Energy Gel.

#GUforit

GUenergy.com.au

MAKE YOUR RIDE COUNT – FUNDRAISE

Ride the bridge. Ride Sydney. Ride for a reason.

You can ride and also raise funds for our Official Charity Partner, Freedom Wheels.

You can create your fundraising page during registration and start your 2018 Spring Financial Group Spring Cycle fundraising campaign through Just Giving.

Delighted recipient of the Freedom Wheels program, Arran on his bike. Arran is now 9 years old and still enjoys riding.

Every child deserves the chance to ride a bike!
Kids with disabilities miss out.
You can change this!
CLICK HERE
Donate today.
freedom wheels

GETTING HOME

Getting home by bicycle

If you have the energy to ride home, remember you'll no longer be travelling on the event course so be careful when sharing roads with motorists and at pedestrian crossings. We recommend choosing a route that avoids riding against the other thousands of cyclists still taking part in the event.

Find a safe cycle route to get you home using the Roads & Maritime Services Cycleway Finder map at www.rms.nsw.gov.au/maps/cycleway_finder.

Getting home by public transport

From the finish area at Pirrama Park in Pyrmont, the closest train stations are Town Hall and Central which are both a short ride or walk away through the city.

From the finish area at Cathy Freeman Park, the closest train station is Olympic Park.

Extra trains will be running between Olympic Park and the City/North Sydney to help you get home from either finish area. **Visit transportnsw.info for all the information you need to plan your trip.**

Getting home by car

We encourage participants to leave the car at home and catch public transport where possible.

If you have to drive and intend to park at either finish area in Pyrmont or Sydney Olympic Park, make sure to plan ahead.

- For parking options in Sydney Olympic Park, visit www.sydneyolympicpark.com.au/Parking
- For parking options in Pyrmont, visit www.cityofsydney.nsw.gov.au/explore/getting-around/parking

For more information on traffic and transport, click here for more details.

FOR YOUR SAFETY

To ensure that you and your fellow riders have an enjoyable and safe 2018 Spring Cycle, please adopt safe, courteous riding at all times by following these basic points:

- Obey instructions by police and event staff
- Please start at your ride start time and follow route signage
- Not all roads are closed for the event meaning you will be sharing the road with motor vehicles
- Stop at red traffic lights
- Stop at pedestrian crossings
- No stopping on the Sydney Harbour Bridge and Cahill Expressway at any time. This includes to take photos. Keep riding at all times!
- There are no road closures west of Pyrmont. So riders from the age of 12 will be sharing the road with LIVE traffic from Pyrmont to Olympic Park.
- Be mindful of motorists!
- Riders not obeying road rules will be asked to leave the event by Police or Event staff
- Ride on the left-hand side of the road AT ALL TIMES
- Give hand signals when turning or stopping
- Look around you, remember if you STOP you do not have a brake light!
- Call “stopping” or “passing” when passing another rider
- Watch your speed, it’s not a race – it’s a community bike ride

To brush up on your basic bike laws click here.

There are steep descents and sharp turns!

- Watch your speed when going downhill! Look after the people around you! Especially on the Cahill Expressway and in North Strathfield – the turn from Queen Street into Pomeroy Street is at a busy roundabout, then followed by a downhill with traffic lights – keep left! Slow down!
- Ride single file and slowly on the cycleway under Homebush Bay Drive
- There are sharp turns at the end of John Whitton Bridge AND on the cycleway at Silverwater Bridge. You will need to approach both turning points SLOWLY and ride in single file.
- AT ALL TIMES follow the direction of Police, event marshals and event staff to ensure your safety

105km

- For the safety of all there are 2 lead riders – wearing fluro yellow safety vests! Do not pass them.
- They will only stop at the first time they pass Rita & Morgan St (53.5km)
- Please stop and refresh!
- If you pass the lead riders, you will be asked to leave the event by Police or Event staff
- Take Care!

Ride cut off times will be strictly enforced by Police and course marshals. Riders missing these cut off times will not be able to continue riding as part of the event and will be asked to remove their ride bib.

Remember to thank the friendly volunteers you pass along the way and look out for your fellow cyclists.

BE SAFE – HAVE FUN – SEE YOU AT THE FINISH

CYCLING ETIQUETTE

On Shared Paths

- Give way to pedestrians at all times
- Move off the path if you need to stop
- Be courteous and always show mutual respect to other path users
- Slow down near children, playgrounds, shops etc
- Ring your bell to warn others you are approaching
- Be predictable by giving clear hand signals or calling out i.e. “passing on the right”
- Keep left where possible
- Indicate hazards to other riders

On Roads

- You will be mixing with traffic at times, let our marshals guide you into the organised Spring Cycle lanes
- Be courteous and show mutual respect to all other road users
- Constantly scan the road ahead and the surrounding environment
- Avoid riding in driver’s blind spots. If you cannot see the driver, the driver cannot see you.
- Do not hold onto vehicles
- Keep left when not overtaking
- Use the road shoulder or left-hand lane to avoid obstructing other road users
- Avoid riding too close to parked cars to reduce the chance of colliding with pedestrians or the opening of car doors
- NEVER ride more than two abreast. This is illegal.
- If riding uphill in a group, be considerate of other road users and ride in single file
- Be predictable by giving clear hand signals
- Do not use your phone or listen to music while riding

#SPRINGCYCLESYDNEY #RIDETHEBRIDGE

ARE YOU FOLLOWING SPRING CYCLE ON SOCIAL MEDIA?

We can't wait to see the photos of your Spring Cycle journey. Make sure you tag your images **#springcyclesydney** and **#RidetheBridge**

Like Spring Cycle on Facebook
www.facebook.com/SpringCycle

Tweet pictures and messages to @SpringCycle using the hashtags **#springcyclesydney** and **#RidetheBridge**

Follow @BicycleNSW on Instagram and don't forget to add **#springcyclesydney** and **#RidetheBridge** alongside your images

PARRAMATTA VALLEY Cycleway

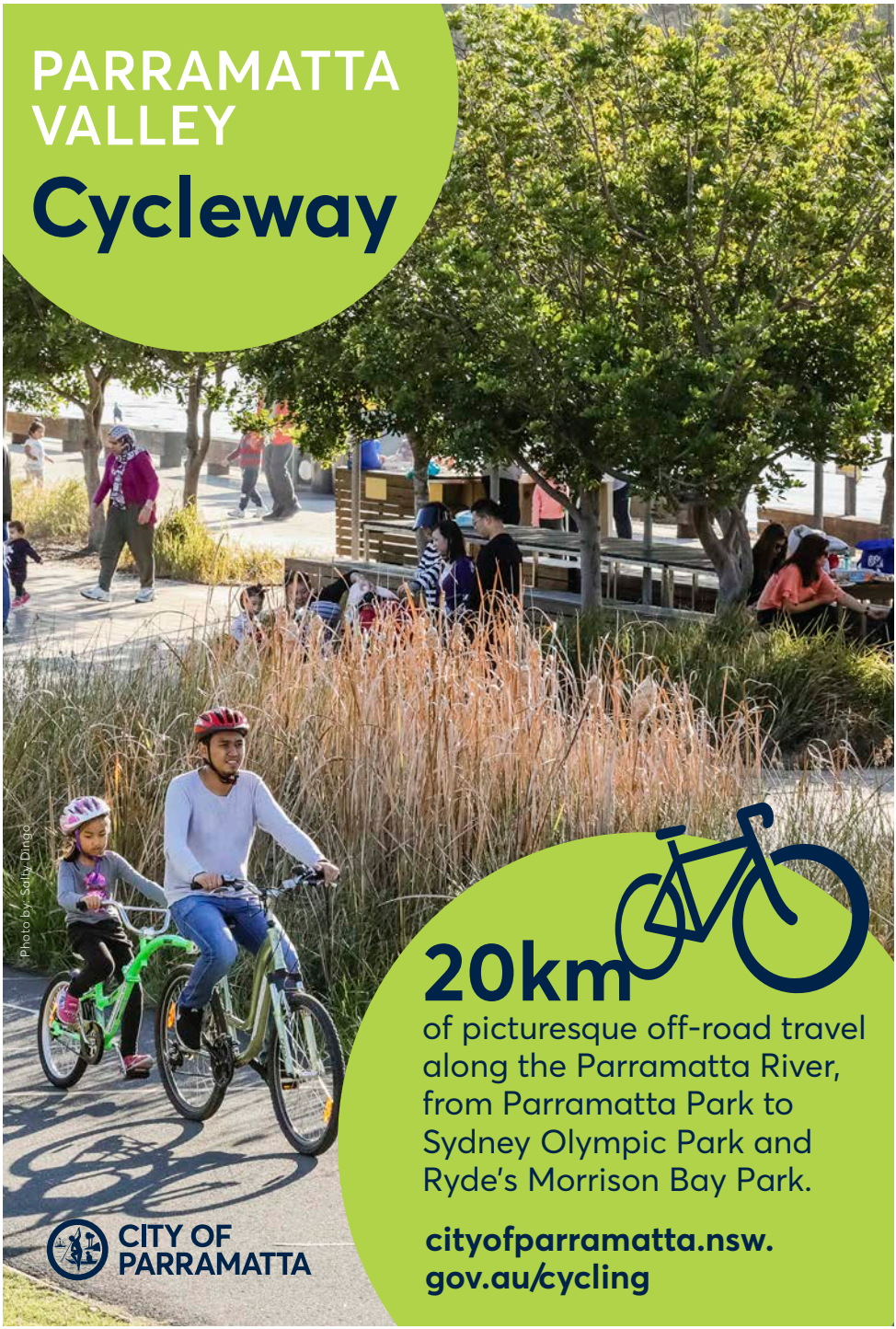

Photo by Sally Dingo

20km

of picturesque off-road travel along the Parramatta River, from Parramatta Park to Sydney Olympic Park and Ryde's Morrison Bay Park.

cityofparramatta.nsw.gov.au/cycling

CITY OF PARRAMATTA

SYDNEY OLYMPIC PARK FINISH MAP

PYRMONT FINISH MAP

LIGHT THE CITY

CITY OF SYDNEY

Part of SYDNEY RIDES FESTIVAL 2018

SAT 27 OCT

On foot or by bike – immerse yourself in a night of light, entertainment and some Halloween surprises.

The Domain
6pm to 11pm

lightthecity.sydney

Event partner THE DOMAIN

Media partner KIIS 1065

WATERVIEW

IN BICENTENNIAL PARK

Situated within the picturesque landscapes of Bicentennial Park, Waterview blends modern elegance with tranquil park and lake views, offering the ideal setting for your next event. Boasting soaring ceilings, a large wrap around terrace and an abundance of natural light, Waterview is surrounded by vast parklands, ponds, and lakes creating a picturesque landscape for your guests.

Offering flexibility and versatility to each event, Waterview can accommodate
Weddings, Business Events, School Events and Special Occasions of all kinds.

Phone: +61 2 9764 9900

WATERVIEWVENUE.COM.AU

WHERE HISTORY COMES ALIVE

160 YEARS PARRAMATTA PARK

parrapark.com.au

SPONSORS

Naming Rights Sponsor

spring FINANCIAL GROUP

Proudly Presented by

bicycle NSW

Fairfax Events & Entertainment

Supported by

NSW GOVERNMENT

Event Partners

SydneyOlympicPark

CITY OF SYDNEY

SYDNEY RIDES FESTIVAL 2018

CARROLL & O'DEA LAWYERS When it matters

CITY OF PARRAMATTA

160 YEARS PARRAMATTA PARK

50 Western Sydney Parklands

Charity Partner

freedom wheels

Nutrition Partner

GU

Merchandise Partner

Blackchrome®

Catering Partner

WATERVIEW IN BICENTENNIAL PARK

Media Partners

MACQUARIE SPORTS RADIO

2GB 873AM

smoothfm 95.3